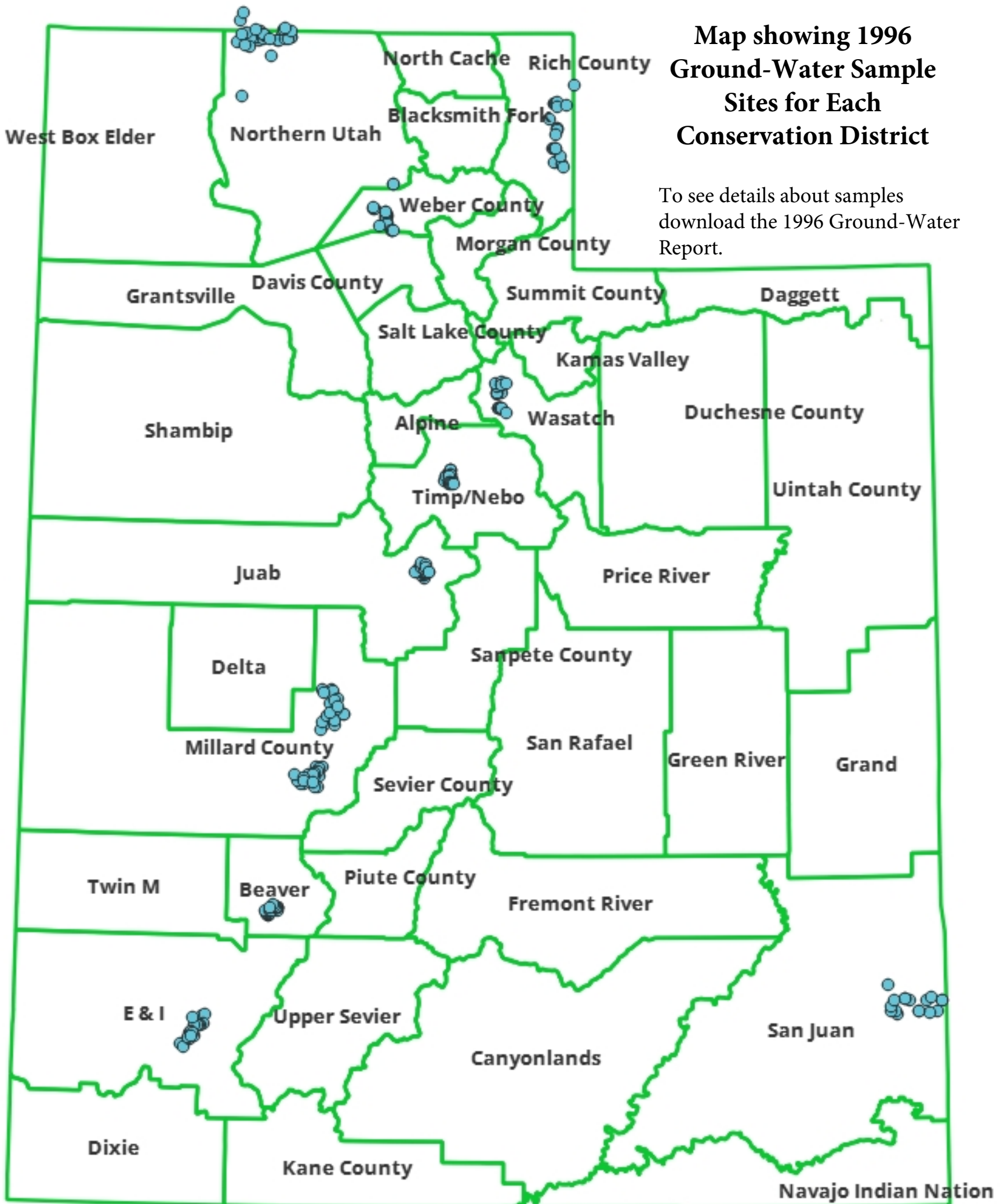


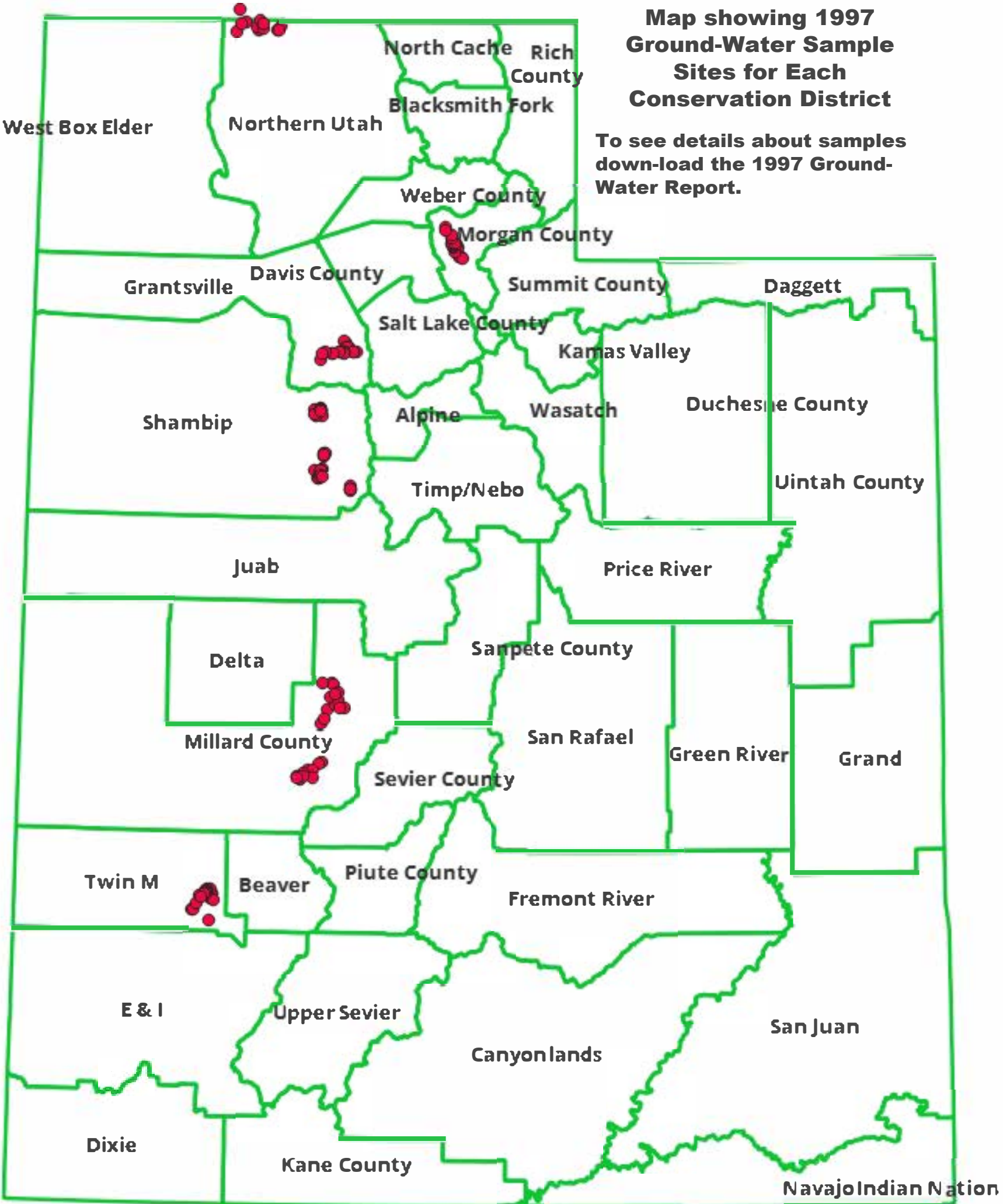
# Map showing 1996 Ground-Water Sample Sites for Each Conservation District

To see details about samples download the 1996 Ground-Water Report.



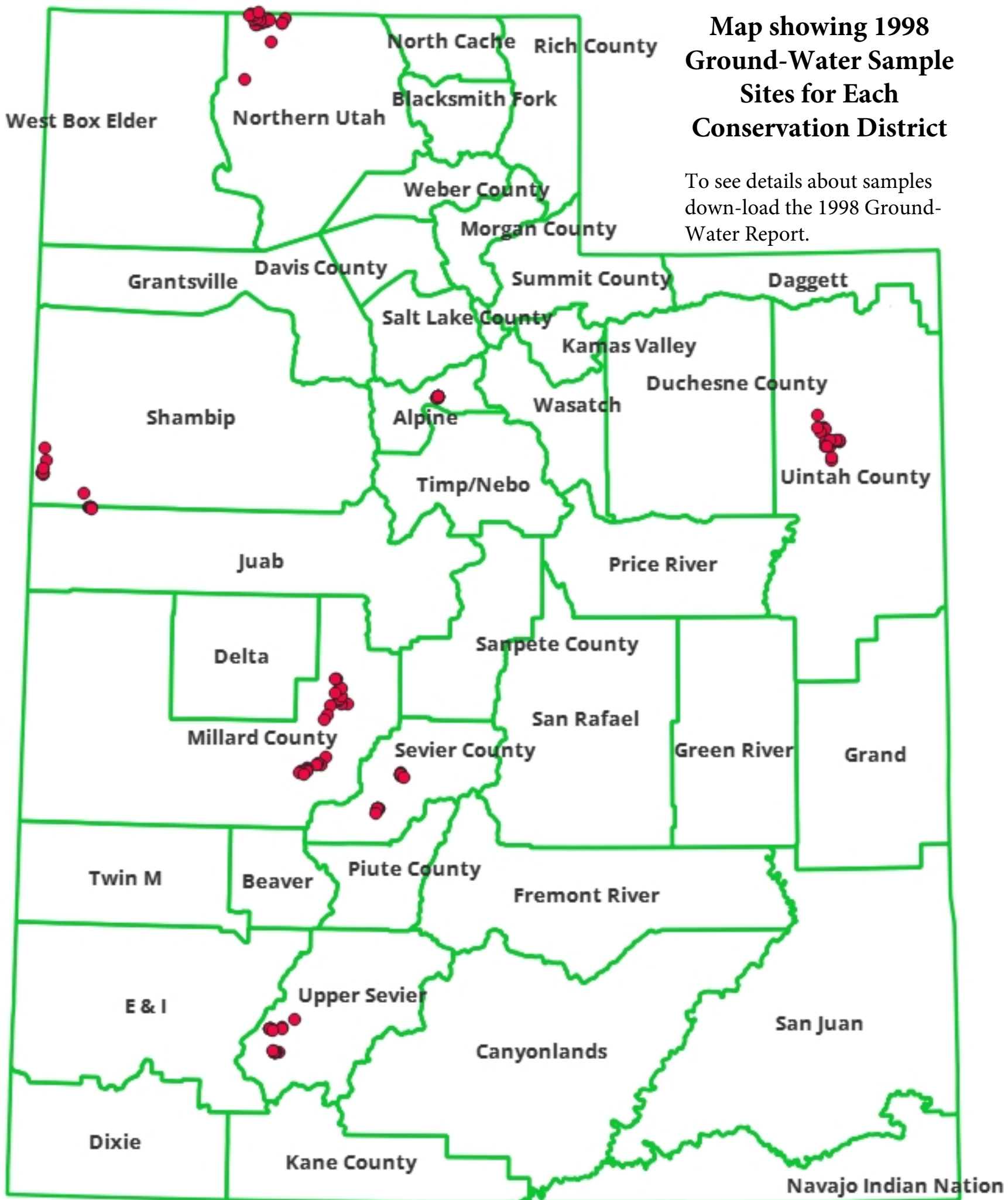
**Map showing 1997  
Ground-Water Sample  
Sites for Each  
Conservation District**

**To see details about samples  
down-load the 1997 Ground-  
Water Report.**



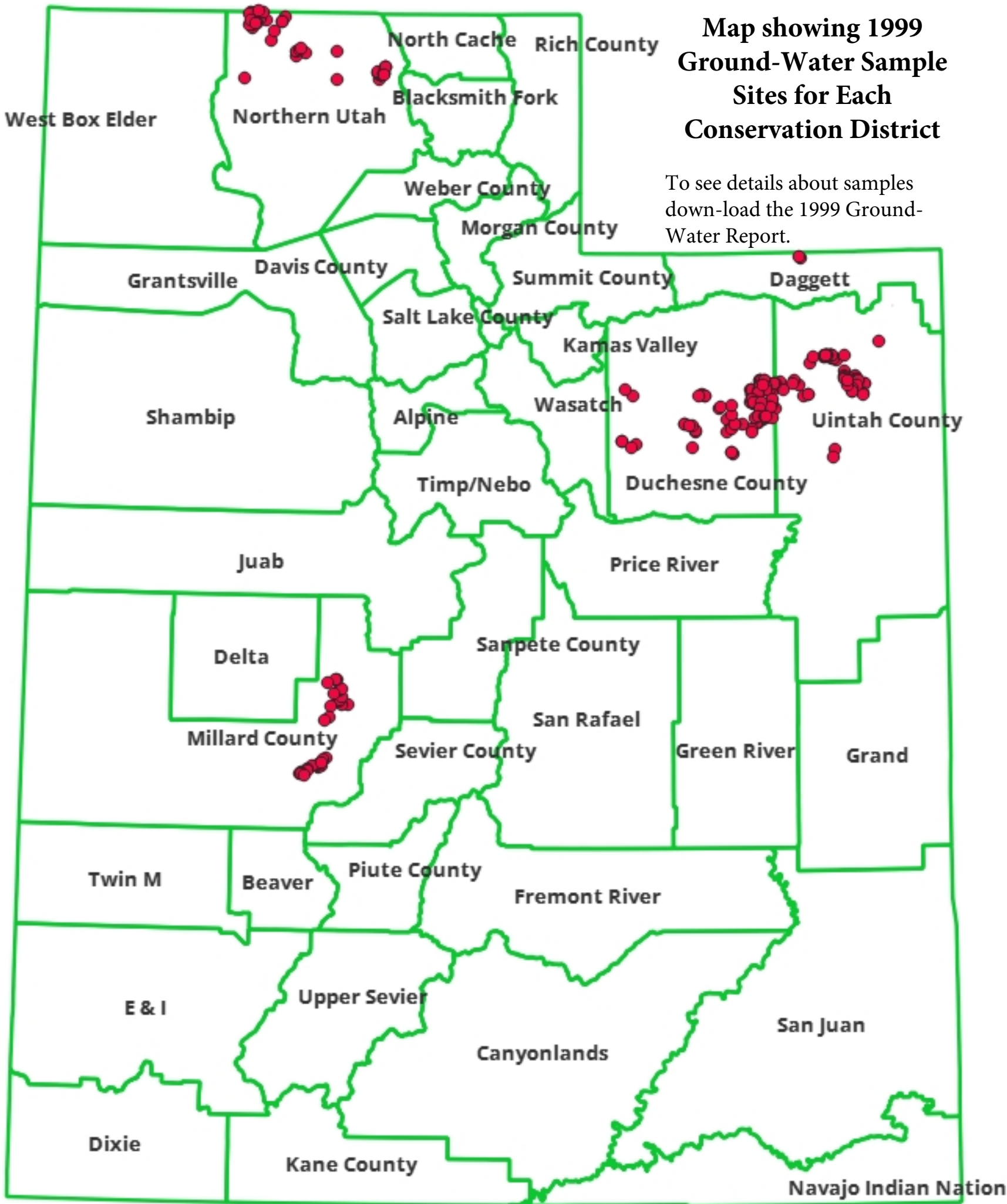
# Map showing 1998 Ground-Water Sample Sites for Each Conservation District

To see details about samples down-load the 1998 Ground-Water Report.



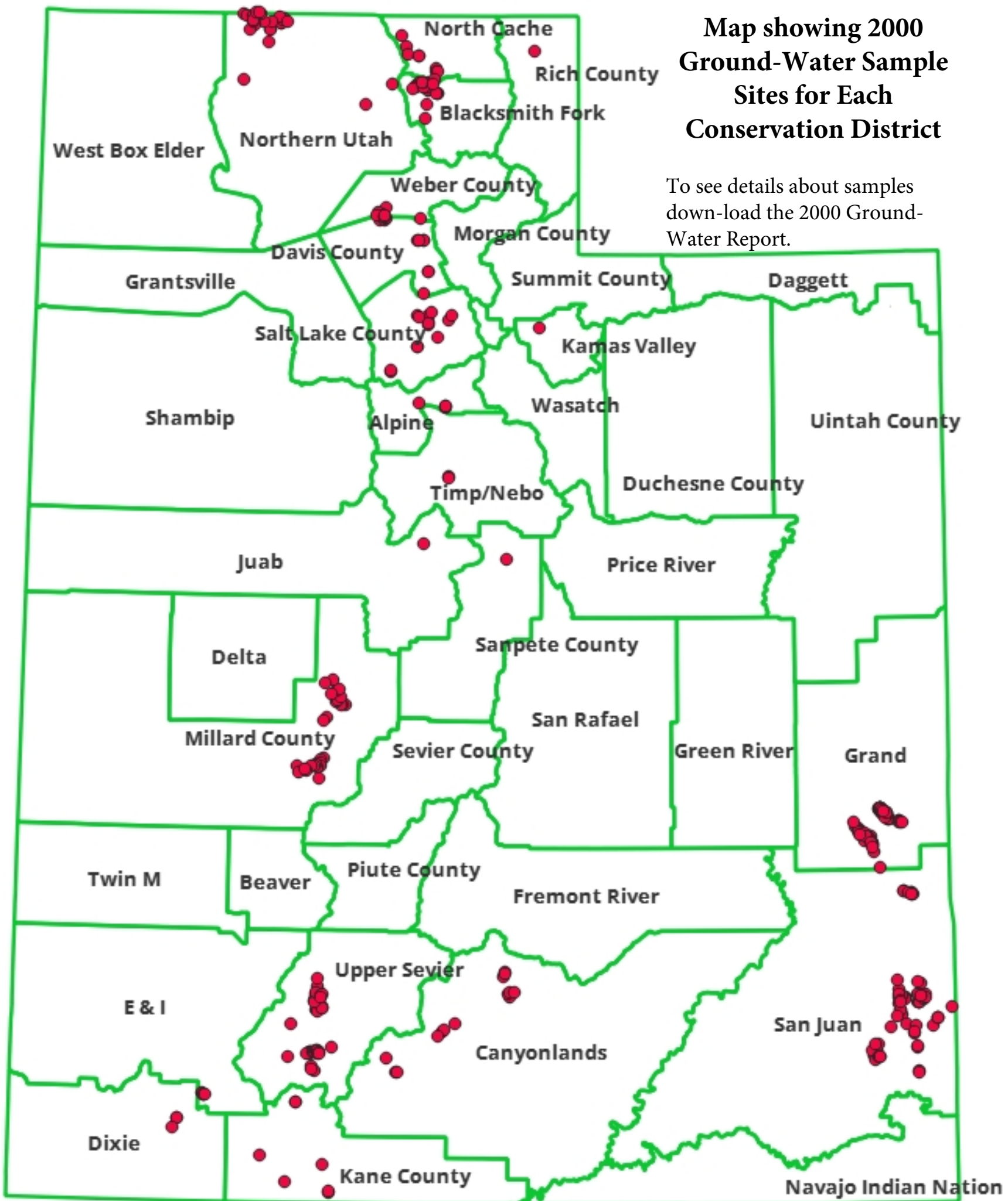
# Map showing 1999 Ground-Water Sample Sites for Each Conservation District

To see details about samples down-load the 1999 Ground-Water Report.



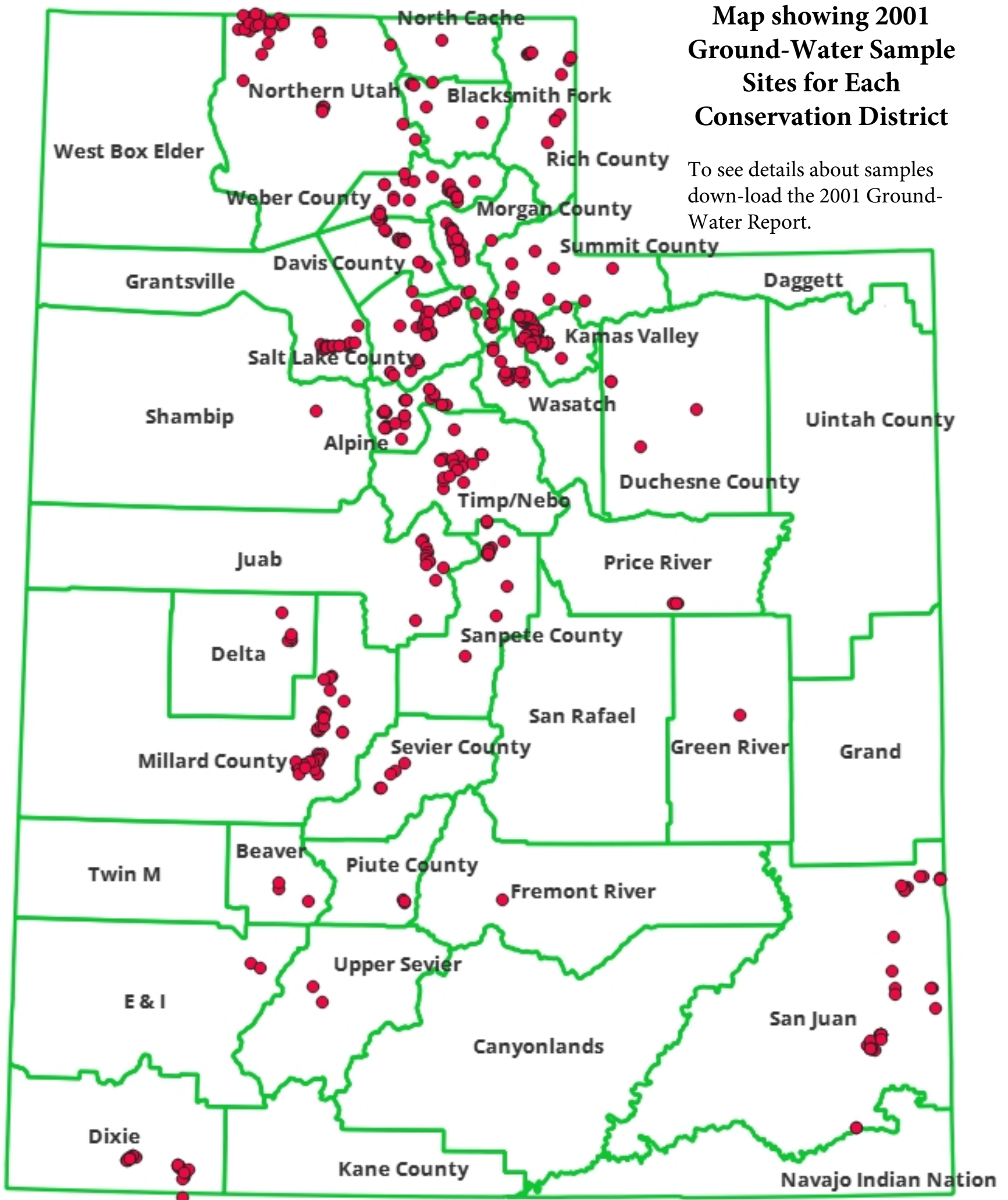
# Map showing 2000 Ground-Water Sample Sites for Each Conservation District

To see details about samples down-load the 2000 Ground-Water Report.



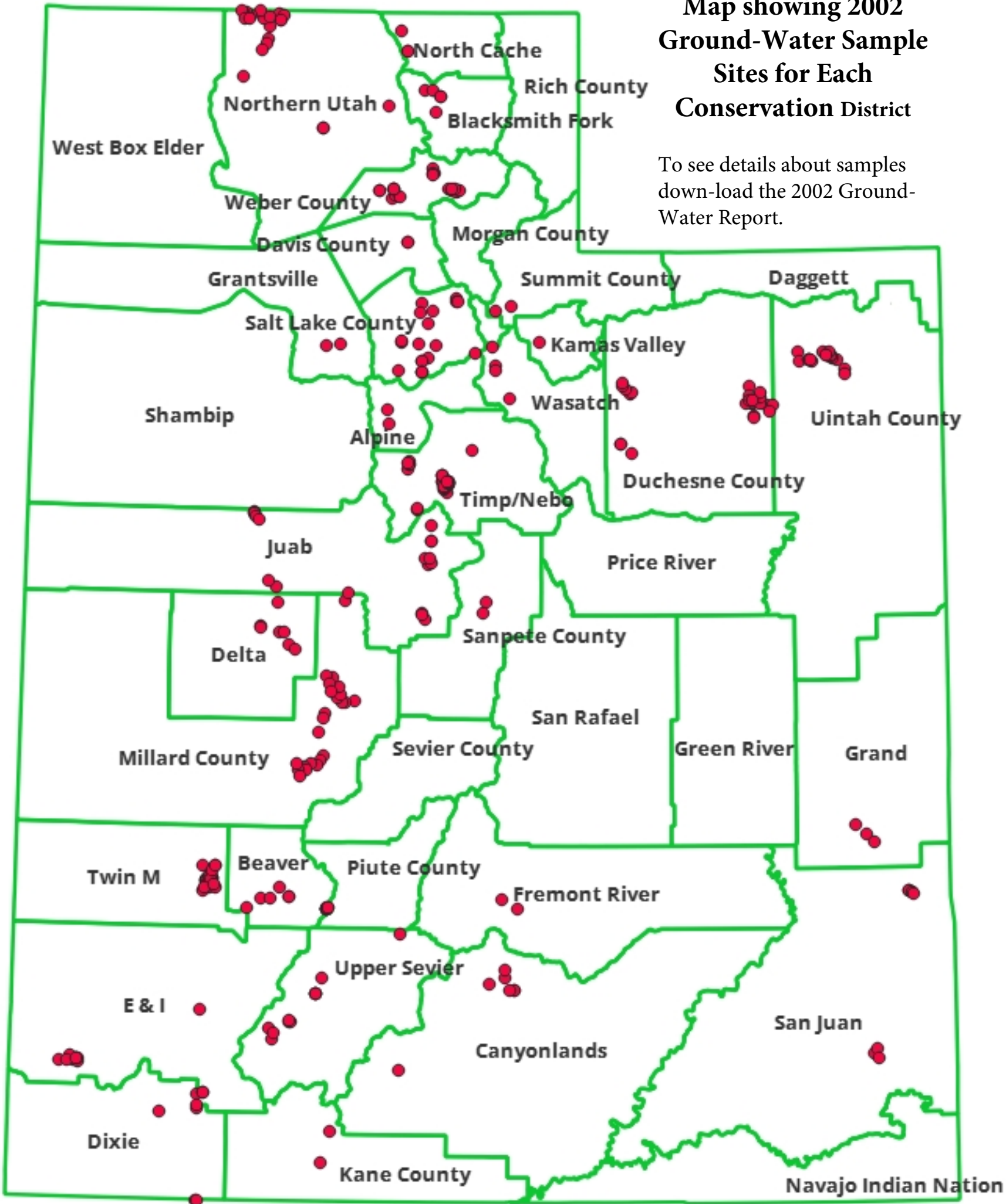
# Map showing 2001 Ground-Water Sample Sites for Each Conservation District

To see details about samples down-load the 2001 Ground-Water Report.



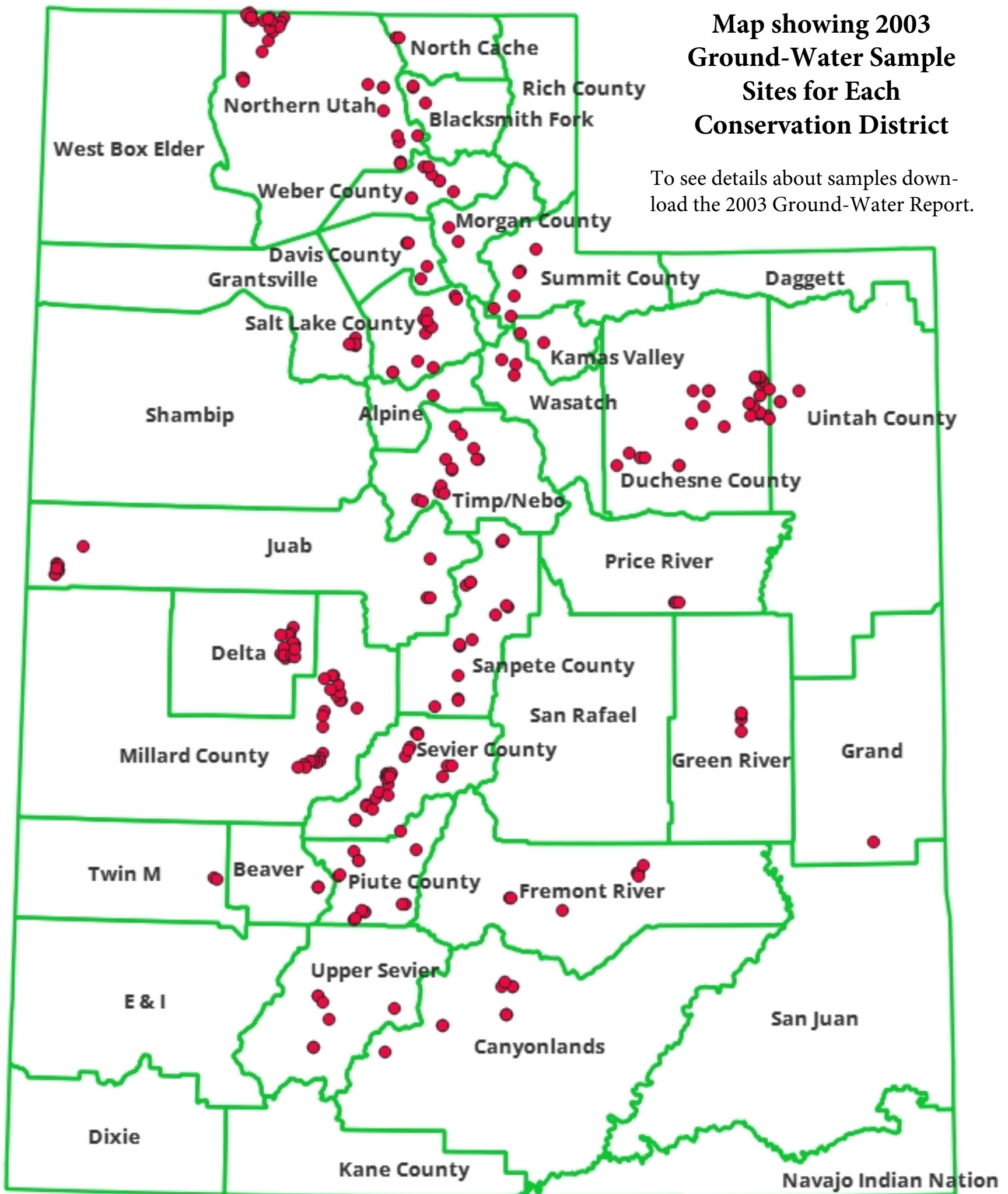
**Map showing 2002  
Ground-Water Sample  
Sites for Each  
Conservation District**

To see details about samples  
down-load the 2002 Ground-  
Water Report.



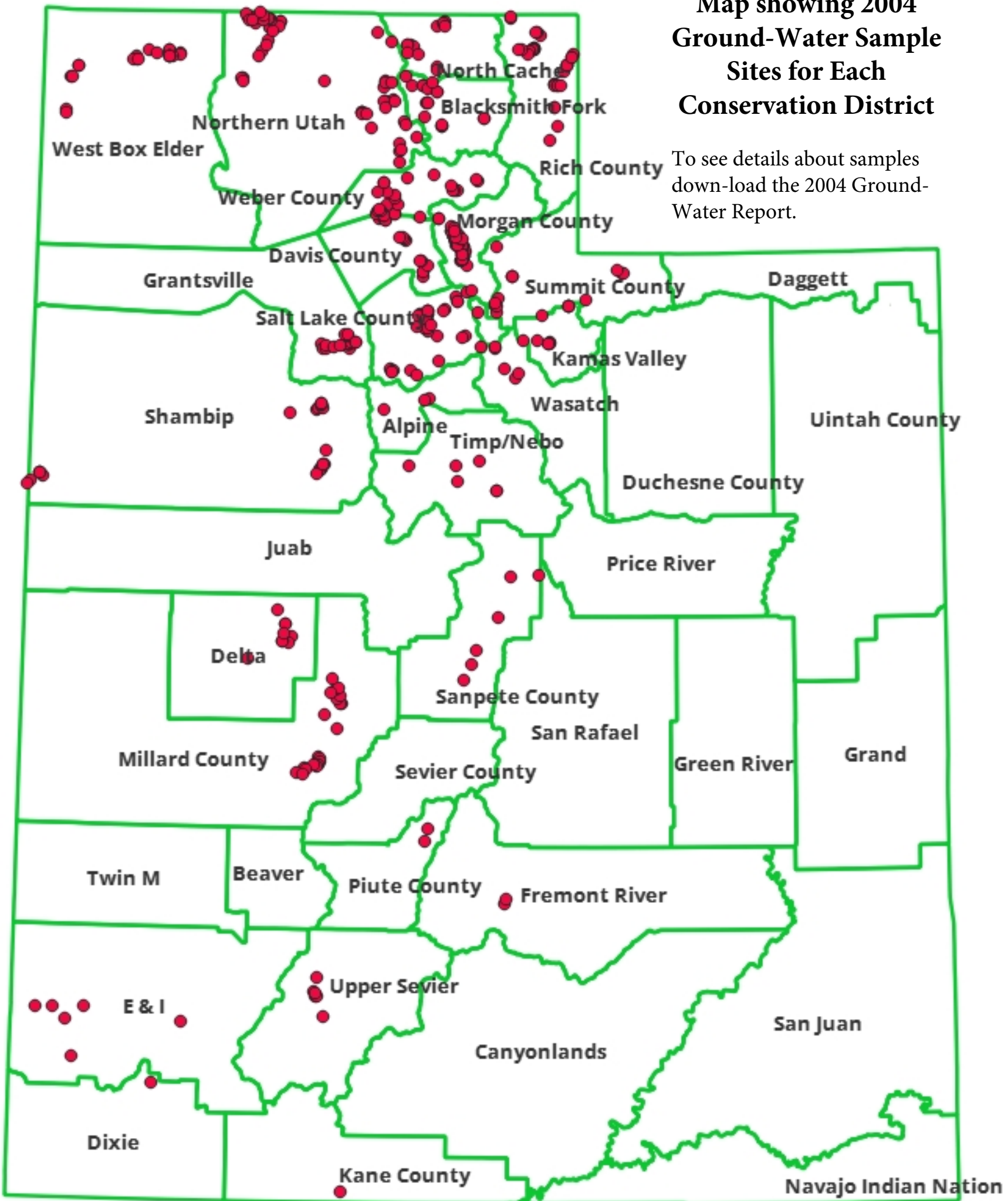
# Map showing 2003 Ground-Water Sample Sites for Each Conservation District

To see details about samples download the 2003 Ground-Water Report.



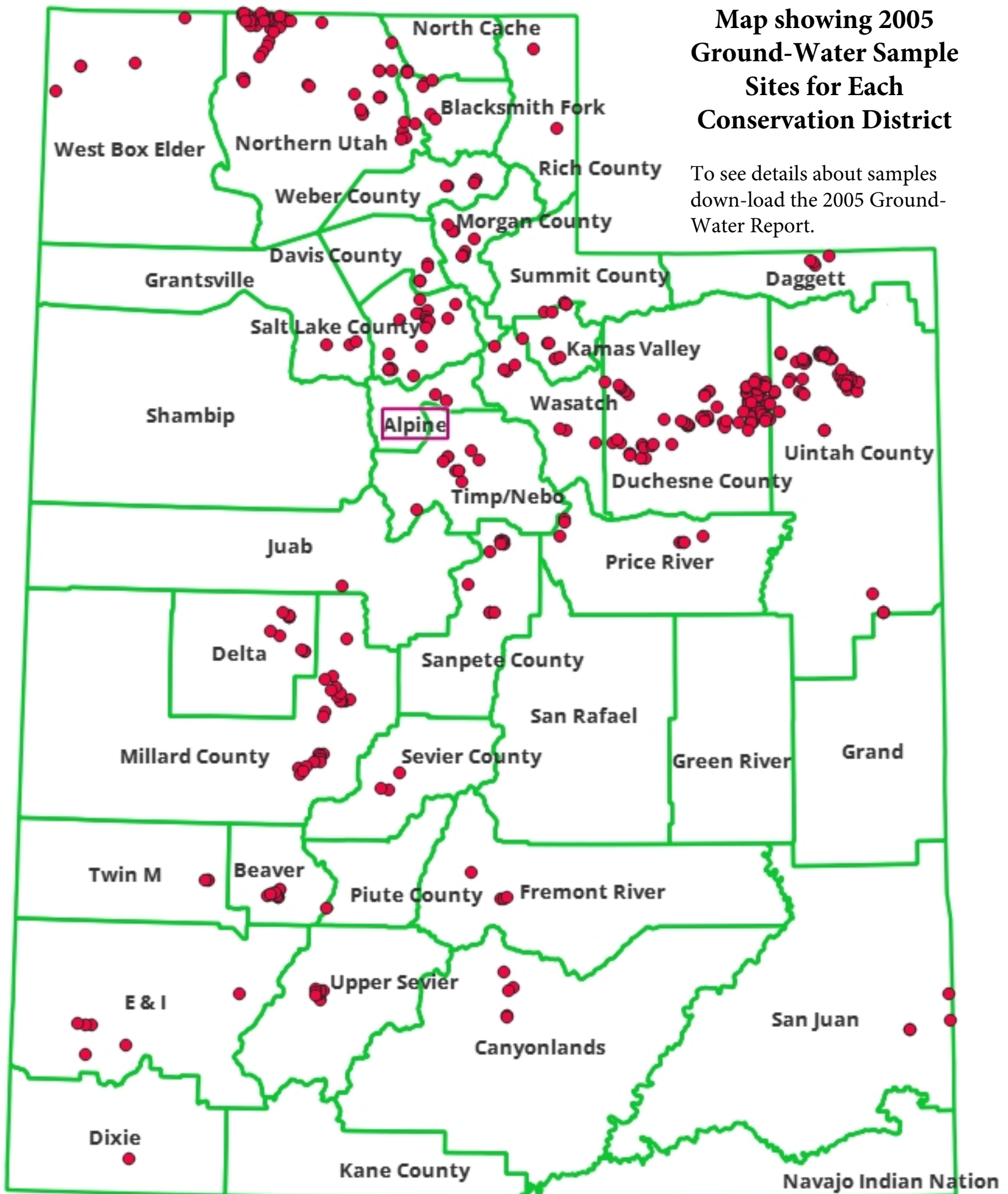
**Map showing 2004  
Ground-Water Sample  
Sites for Each  
Conservation District**

To see details about samples  
down-load the 2004 Ground-  
Water Report.



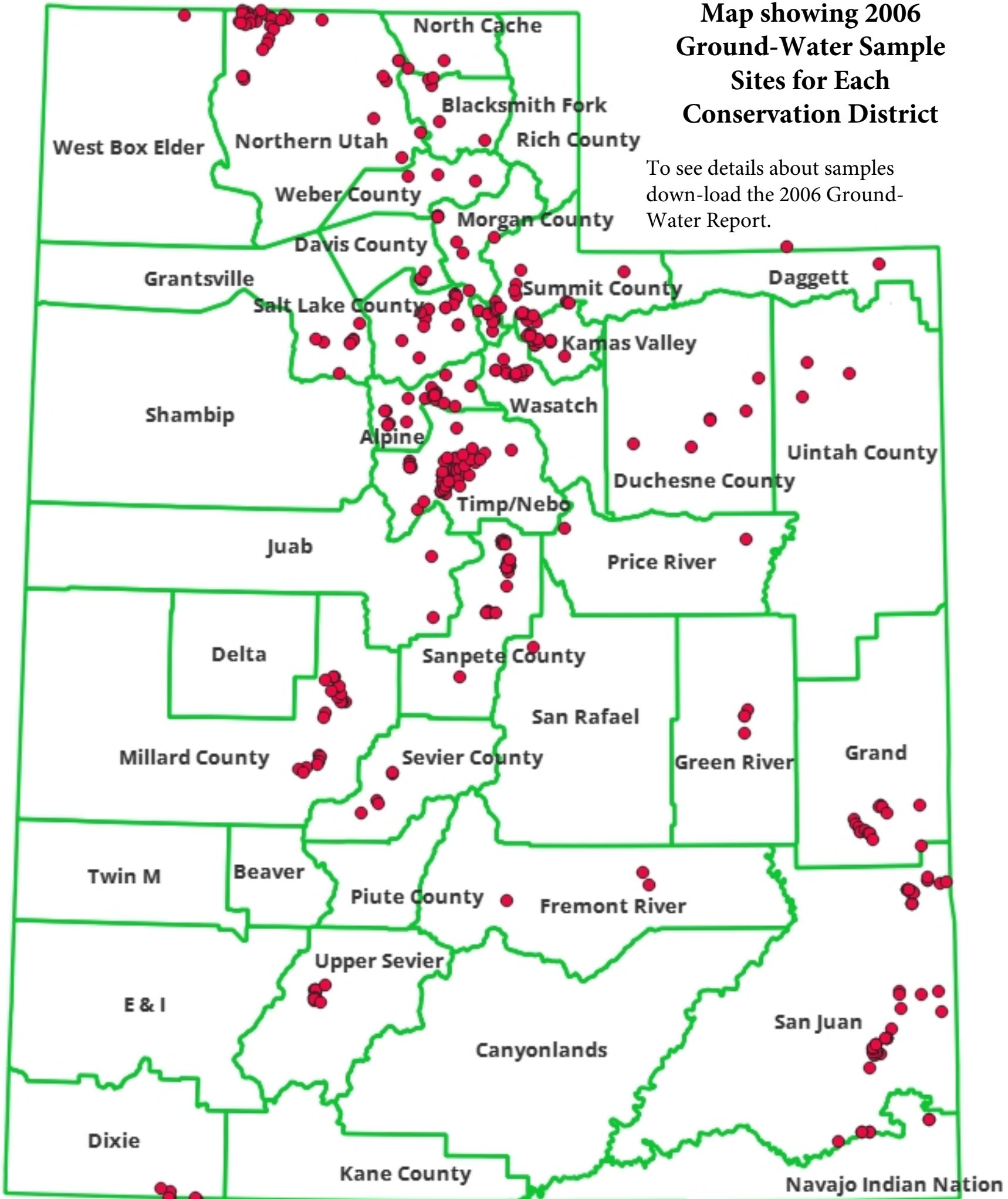
## Map showing 2005 Ground-Water Sample Sites for Each Conservation District

To see details about samples down-load the 2005 Ground-Water Report.



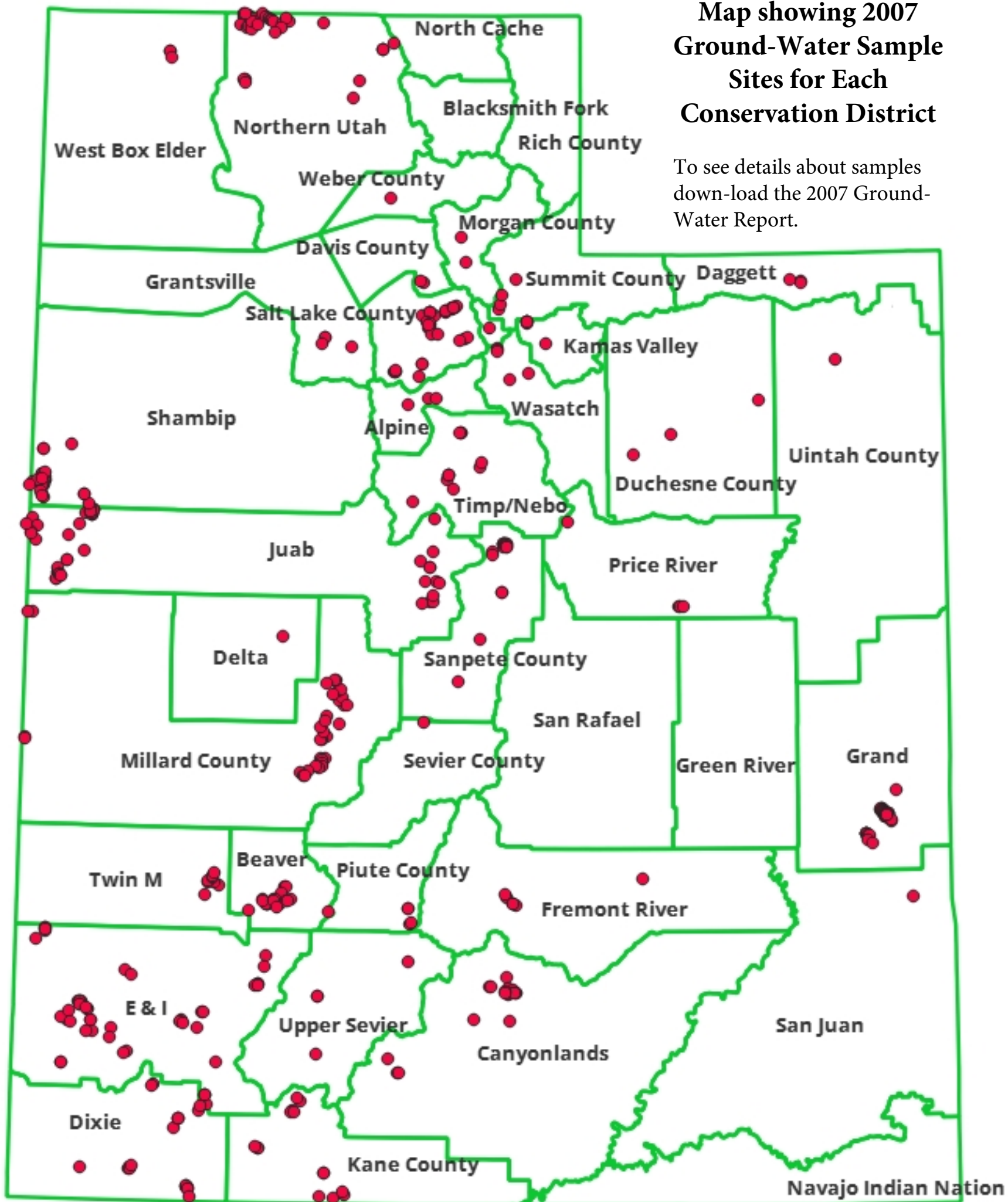
# Map showing 2006 Ground-Water Sample Sites for Each Conservation District

To see details about samples down-load the 2006 Ground-Water Report.



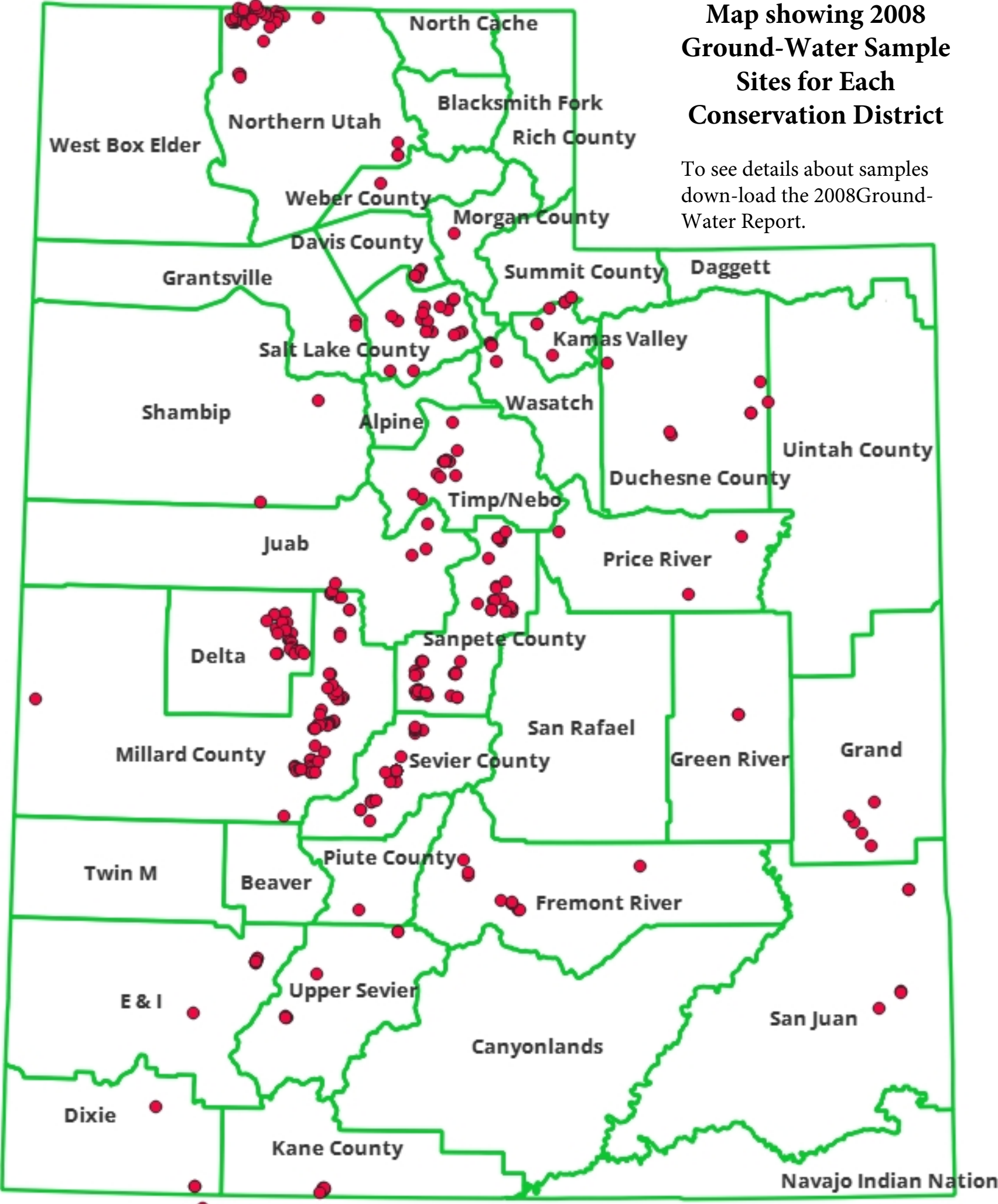
# Map showing 2007 Ground-Water Sample Sites for Each Conservation District

To see details about samples down-load the 2007 Ground-Water Report.



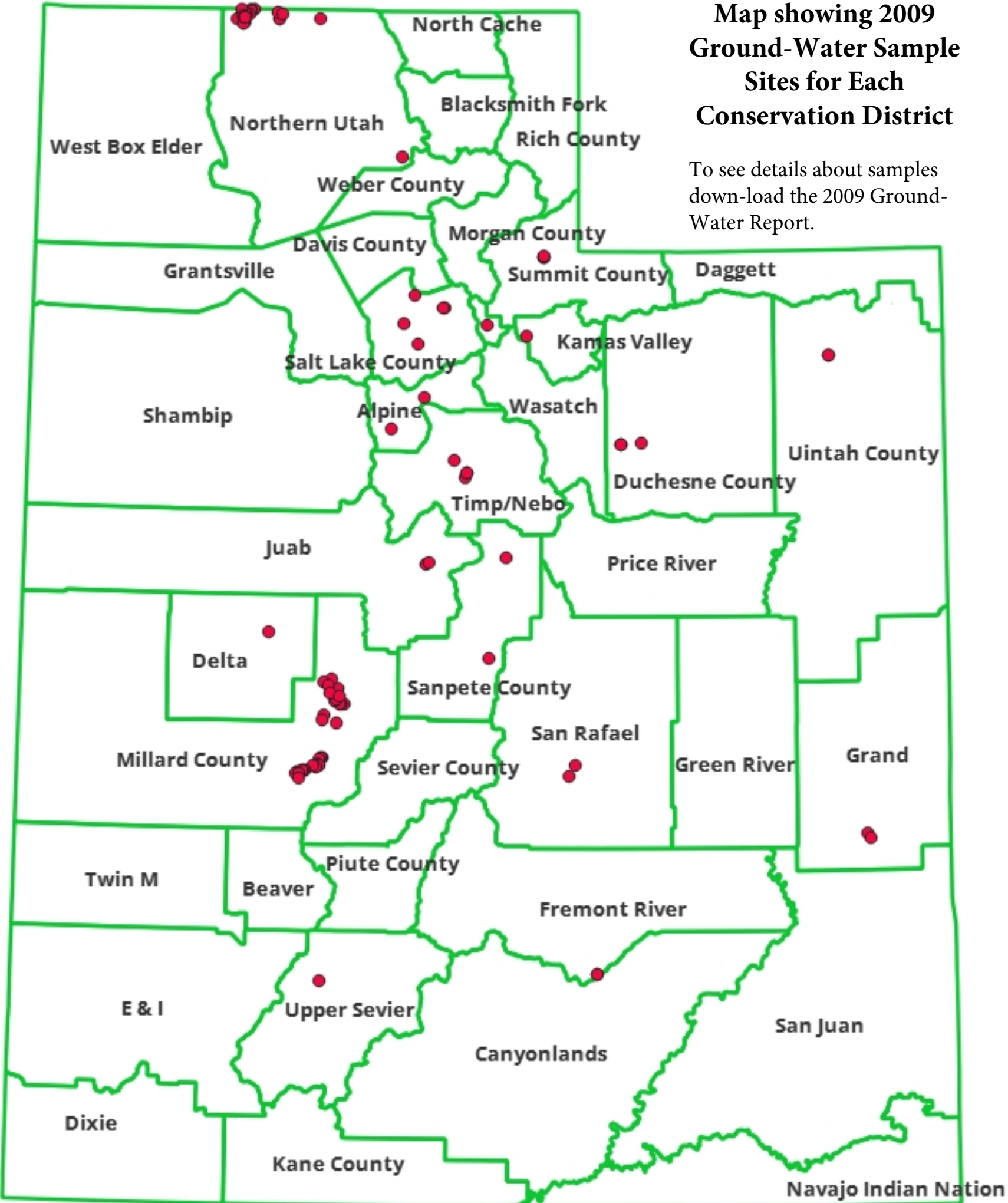
# Map showing 2008 Ground-Water Sample Sites for Each Conservation District

To see details about samples down-load the 2008 Ground-Water Report.



# Map showing 2009 Ground-Water Sample Sites for Each Conservation District

To see details about samples down-load the 2009 Ground-Water Report.



# Map showing 2010 Ground-Water Sample Sites for Each Conservation District

To see details about samples down-load the 2010 Ground-Water Report.

